











Figure 1.1 - Existing Conditions

LEGEND

	OPEN LAWN SPACE		COURTS		EXISTING PATHWAYS/SIDEWALKS		MAIN PARK IDENTIFICATION SIGN
	SPORTS FIELDS		EXISTING BUILDINGS (OUT OF SCOPE)		ROLLIE MILES DISTRICT PARK BOUNDARY		SCHOOL BOARD LAND
	LANDSCAPING (INCLUDING TREES)		ROADS / PARKING AREA				